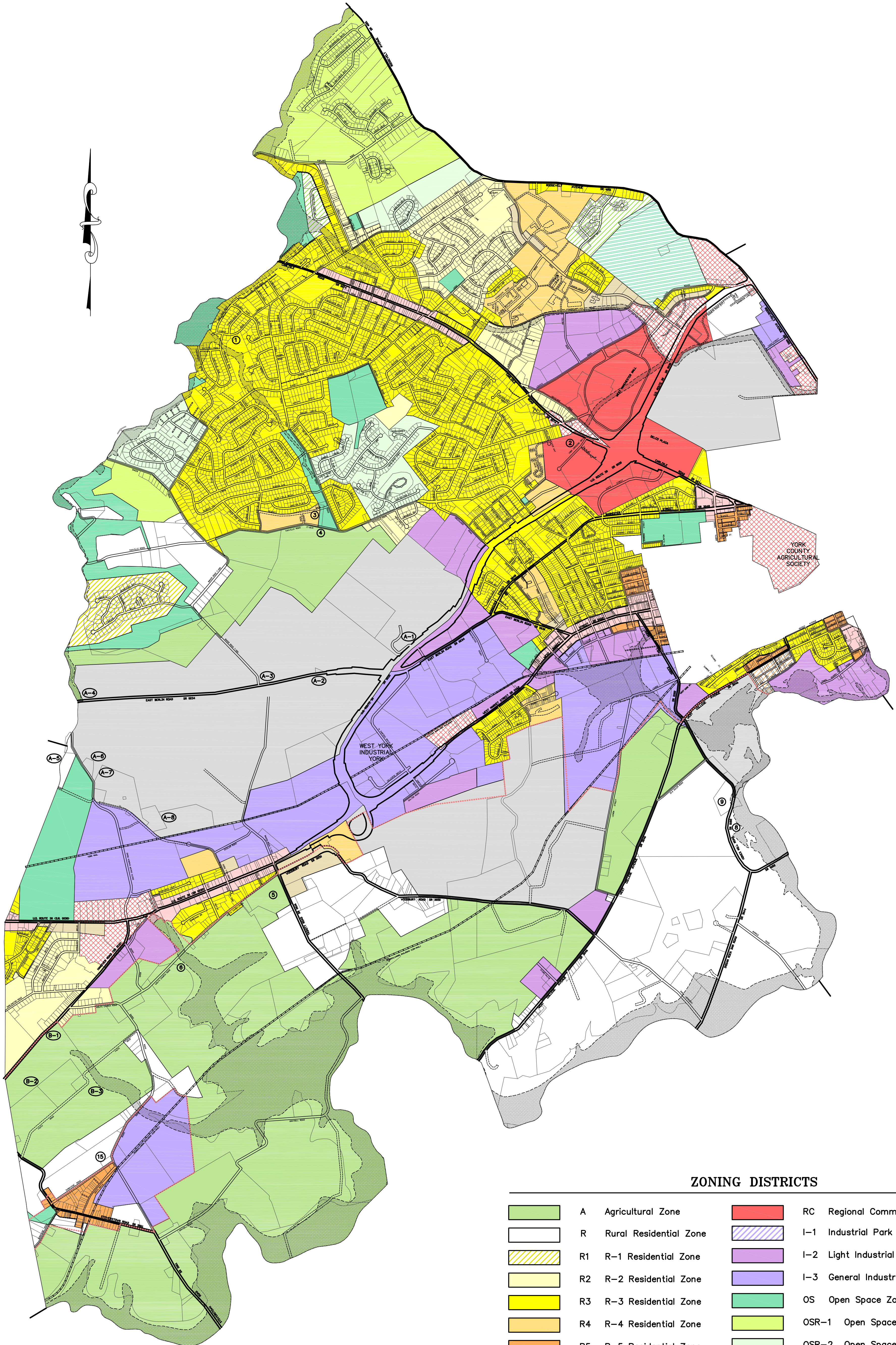


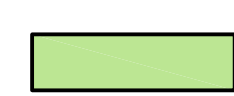
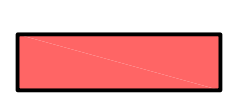



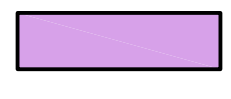

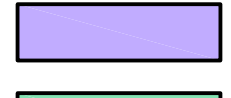










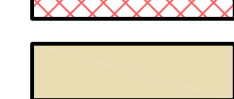


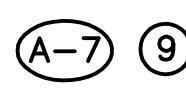

# ZONING MAP

## WEST MANCHESTER TOWNSHIP

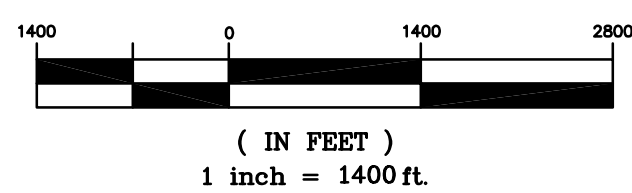
### YORK COUNTY, PENNSYLVANIA



#### ZONING DISTRICTS

	A	Agricultural Zone		RC	Regional Commercial Zone
	R	Rural Residential Zone		I-1	Industrial Park Zone
	R1	R-1 Residential Zone		I-2	Light Industrial Zone
	R2	R-2 Residential Zone		I-3	General Industrial Zone
	R3	R-3 Residential Zone		OS	Open Space Zone
	R4	R-4 Residential Zone		OSR-1	Open Space Residential-1 Zone
	R5	R-5 Residential Zone		OSR-2	Open Space Residential-2 Zone
	R6	R-6 Residential Zone		OSR-3	Open Space Residential-3 Zone
	LC	Local Commercial Zone		MU	Mixed Use
	HC	Highway Commercial Zone		Q	Quarry Zone
	PO	Professional Office Zone		H	Historical Zone (Overlay Zone)
		Urban Growth Boundary			100 Year Flood Boundary

#### GRAPHIC SCALE



*Excellence in Civil Engineering*

38 NORTH DUKE STREET YORK, PA • PHONE (717) 846-4805 • FAX (717) 846-5811  
 50 WEST MIDDLE STREET GETTYSBURG, PA • PHONE (717) 337-3021 • FAX (717) 337-0782  
 WWW.CSDAVIDSON.COM

REV. 01/16/08  
 REV. 05/22/07  
 REV. 11/28/06  
 DWG. NO. 0585-ZONING