

DISTRICT	COUNTY	ROUTE	SECTION	SHEET
8-0	YORK	T-500	BRG	1 OF 2
DOVER TOWNSHIP & WEST MANCHESTER TOWNSHIP				
REVISION NUMBER	REVISIONS			DATE BY

SUMMARY OF DETOUR SIGNING  
INCLUDED IN ITEM 0901-0001  
(FOR INFORMATION ONLY)

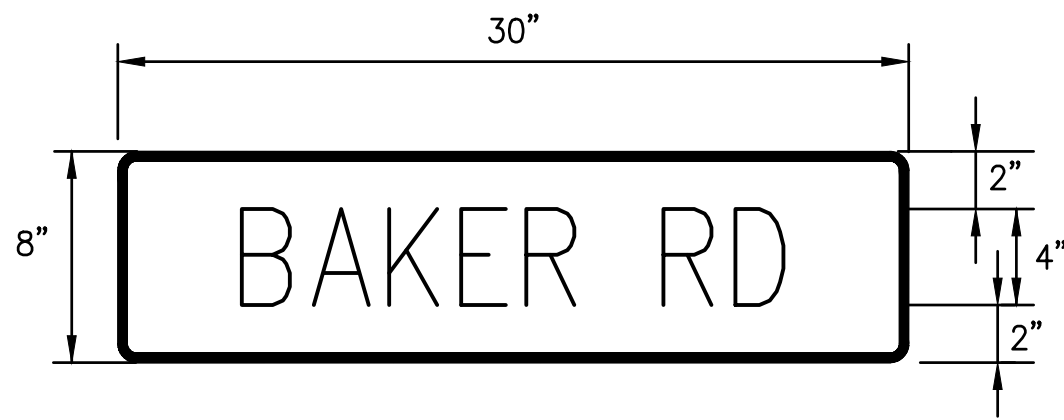
NOMENCLATURE	DESCRIPTION	SIZE	QUANTITY
M4-8A	END DETOUR	24"X18"	2
M4-9L	DETOUR, LEFT	30"X24"	5
M4-9R	DETOUR, RIGHT	30"X24"	4
M4-9SL	LEFT ADVANCE DETOUR	30"X24"	5
M4-9S	DETOUR, STRAIGHT	30"X24"	7
M4-9SR	RIGHT ADVANCE DETOUR	30"X24"	4
M4-10L	DETOUR ARROW, LEFT	48"X18"	2
M4-10R	DETOUR ARROW, RIGHT	48"X18"	2
R11-2-1	BRIDGE CLOSED	48"X30"	4
R11-3A	ROAD CLOSED - LOCAL TRAFFIC ONLY	60"X30"	4
R11-3B	BRIDGE OUT	48"X12"	4
SP-1	BAKER RD	30"X8"	31
W20-2	ADVANCE DETOUR	36"X36"	4
W20-3	ROAD CLOSED	36"X36"	2
W23-101	THIS BRIDGE TO BE CLOSED FOR CONSTRUCTION	96"X48"	2
W30-1-1	500 FT	20"X6"	2
W30-1-2	1000 FT	20"X6"	2
W30-1-3	1500 FT	20"X6"	2
-	TYPE B WARNING LIGHTS	-	SUFF.
-	TYPE III BARRICADE	-	SUFF.

TABULATION OF SEPARATE PAY ITEMS

ITEM NUMBER	DESCRIPTION	UNIT	TOTAL REQUIRED
0901-0240	ADDITIONAL TRAFFIC CONTROL SIGNS	SF	200

SHEET INDEX

SHEET NO.	TITLE
1	GENERAL NOTES AND QUANTITIES
2	DETOUR ROUTE AND SIGNING



SP-1  
NOT TO SCALE

- NOTE:
1. ALL LETTERS TO BE 4" UPPERCASE SERIES C.
  2. SIGNS TO HAVE RETROREFLECTIVE ORANGE BACKGROUND WITH NON-REFLECTORIZED BLACK LETTERING.

PREPARED BY  
C.S. DAVIDSON, INC.  
CONSULTING CIVIL ENGINEERS  
38 NORTH DUKE STREET  
YORK, PENNSYLVANIA 17401



Christopher J. Metz  
Professional Engineer

NAME  
TITLE

January 7, 2021

DATE

RECOMMENDED 1/13 20 21


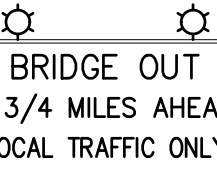

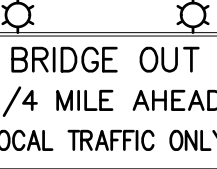



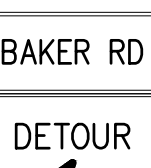




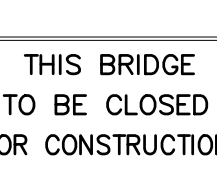


DISTRICT TRAFFIC ENGINEER

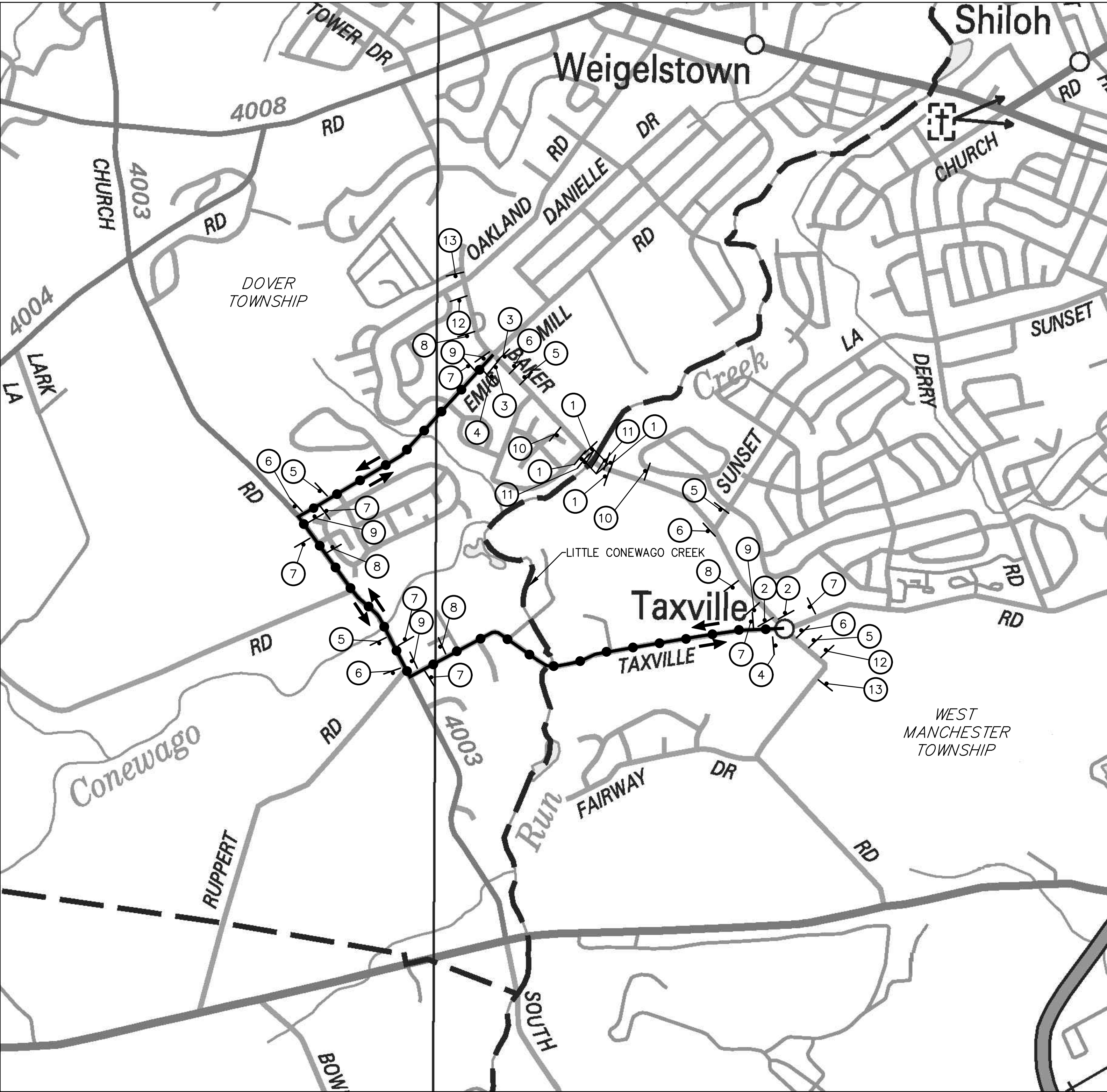
RECOMMENDED January 19, 20 21

ASST. DISTRICT EXECUTIVE-CONSTRUCTION

TRAFFIC CONTROL PLAN



DETOUR SIGNING TABULATION FOR INFORMATION ONLY (INCLUDED IN ITEM 0901--0001)						
NO.	LEGEND	NOMENCLATURE	SIZE	MOUNTING	QUANTITY	REMARKS
①		R11-2-1	48"x30"	TYPE III BARRICADE	4	PROVIDE SUFFICIENT TYPE III BARRICADE TO ENTIRELY CLOSE ROADWAY
②	 	R11-3B R11-3A M4-10L	48"x12" 60"x30" 48"x18"	TYPE III BARRICADE	2	
③	 	R11-3B R11-3A M4-10R	48"x12" 60"x30" 48"x18"	TYPE III BARRICADE	2	
④		SP-1 M4-8A	30"x8" 24"x18"	TEMPORARY POST MOUNTED	2	
⑤		SP-1 M4-9SL	30"x8" 30"x24"	TEMPORARY POST MOUNTED	5	
⑥		SP-1 M4-9L	30"x8" 30"x24"	TEMPORARY POST MOUNTED	5	
⑦		SP-1 M4-9S	30"x8" 30"x24"	TEMPORARY POST MOUNTED	7	
⑧		SP-1 M4-9SR	30"x8" 30"x24"	TEMPORARY POST MOUNTED	4	
⑨		SP-1 M4-9R	30"x8" 30"x24"	TEMPORARY POST MOUNTED	4	
⑩		W20-3 W30-1-1	36"x36" 20"x6"	TEMPORARY POST MOUNTED	2	
⑪		W23-101	96"x48"	TYPE III BARRICADE	2	PLACE TWO (2) WEEKS PRIOR TO IMPLEMENTING THE DETOUR AND CLOSING THE ROADWAY TO THROUGH TRAFFIC
⑫		SP-1 W20-2 W30-1-2	30"x8" 36"x36" 20"x6"	TYPE III BARRICADE	2	
⑬		SP-1 W20-2 W30-1-3	30"x8" 36"x36" 20"x6"	TYPE III BARRICADE	2	




DETOUR PLAN  
SCALE  
0 1000 2000 FEET

DISTRICT	COUNTY	ROUTE	SECTION	SHEET
8-0	YORK	T-500	BRG	2 OF 2
DOVER TOWNSHIP & WEST MANCHESTER TOWNSHIP				
REVISION NUMBER	REVISIONS			DATE BY

**LEGEND**

- MUNICIPAL BOUNDARY
- STATE HIGHWAY
- TOWNSHIP ROAD
- SIGN SYMBOL
- SIGN NUMBER
- TRAFFIC FLOW DIRECTION
- DETOUR ROUTE (LENGTH =2.4 MI)
- WORK AREA
- TYPE B WARNING LIGHT



TRAFFIC CONTROL PLAN